

## Key Vocabulary

Geography, map, Compass, Cardinal Directions – North, East, South, West, Map, Scale, Symbols, Key, Features, Area, Land, Navigation, Orientation


## What will you need to know?

A **map** is a representation of an area of land or sea. It will show you the key **features** in that area. You can use a map to help you find your way around.

Human features are anything put in an environment by humans

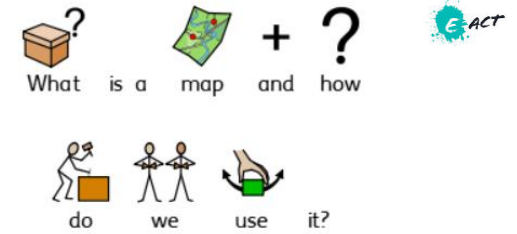
Something that would not exist in the natural environment without humans

Physical feature is Something that has been formed by nature



# Year 1, Term 1 - Geography

## What is a map and how do we use it?



## Want to know more?

Hengrove has many different things in it. These can be identified as **human and physical features**.

See if you can spot any!




## What do you know?

















Our school is in Hengrove. Hengrove is in Bristol. Bristol is a city in the UK



Bristol has many famous landmarks.



## Key vocabulary

 geography	 local	 UK	 area	Hengrove	
 landmark	 physical feature	 human feature	 map	  symbol	
 Bristol	 city	 north	 south	 east	 west

## Try these at home:

Explore different places in our local area. Visit different parts of Bristol.

Draw your own map and use a key to represent the physical and human features.

Complete the geography homework my route to school. Can you draw or write 4 things you see on your journey to school, for example: shops, a park or a river?



geography



local



UK



area

Hengrove



landmark



physical feature



human feature



map



symbol



Bristol



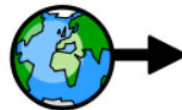
city



north



south



east



west