

Knowledge Organiser

The Big Question: What countries make up the United Kingdom?

Key Vocabulary

England, Scotland, Northern Ireland, Wales, Irish Sea, English Channel, North Atlantic Ocean, North Sea, country, city, continent, ocean, sea, physical feature, human feature, flag, culture, London, Cardiff, Belfast and Edinburgh.

What are we learning this term?

Lesson 1 - What are the four nations of the UK and what are the main features of England?

Lesson 2 What are the main features of Wales?

Lesson 3 - What are the main features of Scotland?

Lesson 4 What are the main features of Northern Ireland?

Lesson 5 - How are the countries of the UK similar and different?

Lesson 6 - Assessment

What is a map?

A map is a representation of an area of land or sea.

It will show you the key features in that area.

You can use a map to help you find your way around.

Domain Knowledge

Around the world there are different climates. The UK is the temperate zone.

This means that it is not usually too hot or cold.

Human and physical features in the UK.

Human

Physical



We live in Bristol.
Bristol is in England.

What are the four Capitals in the UK?

Cardiff Belfast
Edinburgh London

England is a country in the UK.

Bristol is a city in England.





England



Scotland



Northern Ireland



Wales



Irish Sea



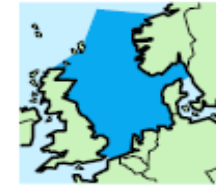
English Channel



North



Atlantic Ocean



North Sea



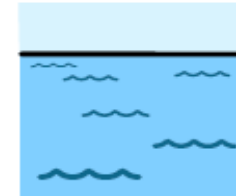
Country



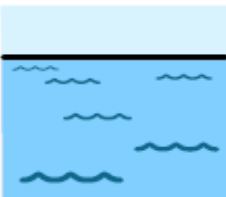
City



Continent



Ocean



Sea



Physical



feature



Human



Feature



Flag